

Guidelines for Online Submission of Manuscript in Journal of Geomatics


URL- <https://onlinejog.org>

Step 1- Open the URL- <https://onlinejog.org> . Following web page will open. Click or Tap on the button “ Online Journal of Geomatics).

Journal of Geomatics (JoG)

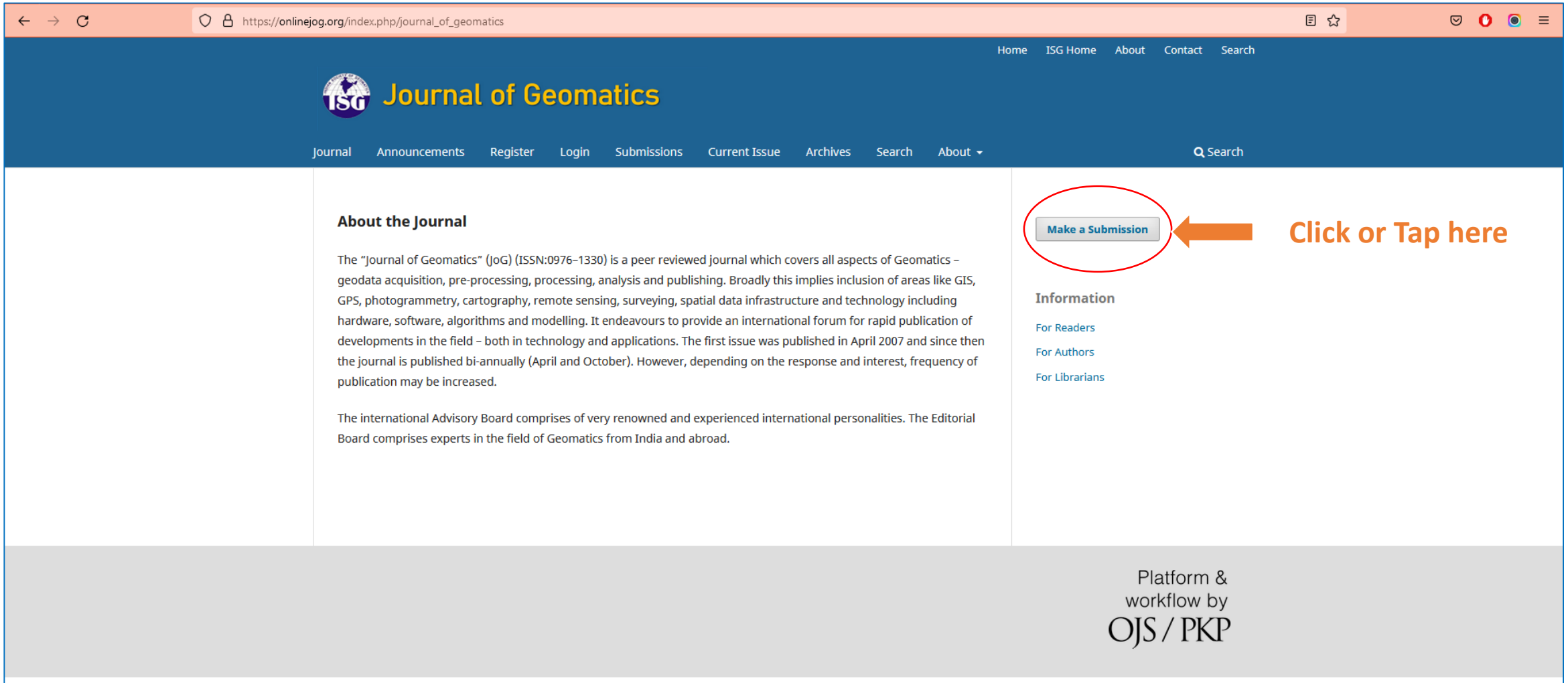
The "Journal of Geomatics" (JoG) (ISSN:0976–1330) is a peer reviewed journal which covers all aspects of Geomatics – geodata acquisition, pre-processing, processing, analysis and publishing. Broadly this implies inclusion of areas like GIS, GPS, photogrammetry, cartography, remote sensing, surveying, spatial data infrastructure and technology including hardware, software, algorithms and modelling. It endeavours to provide an international forum for rapid publication of developments in the field – both in technology and applications. The first issue was published in April 2007 and since then the journal is published bi-annually (April and October). However, depending on the response and interest, frequency of publication may be increased.

The international Advisory Board comprises of very renowned and experienced international personalities. The Editorial Board comprises experts in the field of Geomatics from India and abroad.

 [Online Journal of Geomatics](#) ← **Click or Tap here**

- Editorial Board
- Associate Editors
- Members
- Advisory Board
- Subscription rates of JoG

Step 2- New web Page will open as shown below. Please click or tap on “ **Make Submission**” button.



The screenshot shows the homepage of the Journal of Geomatics. The browser address bar displays the URL https://onlinejog.org/index.php/journal_of_geomatics. The website has a dark blue header with the journal's logo and name. Below the header is a navigation menu with links: Journal, Announcements, Register, Login, Submissions, Current Issue, Archives, Search, and About. A search bar is also present. The main content area is divided into two columns. The left column contains the 'About the Journal' section, which describes the journal's scope and history. The right column features a red circle around the 'Make a Submission' button, with an orange arrow pointing to it and the text 'Click or Tap here'. Below this button is an 'Information' section with links for 'For Readers', 'For Authors', and 'For Librarians'. The footer of the page is grey and contains the text 'Platform & workflow by OJS / PKP'.

Home ISG Home About Contact Search

Journal of Geomatics

Journal Announcements Register Login Submissions Current Issue Archives Search About

About the Journal

The "Journal of Geomatics" (JoG) (ISSN:0976-1330) is a peer reviewed journal which covers all aspects of Geomatics – geodata acquisition, pre-processing, processing, analysis and publishing. Broadly this implies inclusion of areas like GIS, GPS, photogrammetry, cartography, remote sensing, surveying, spatial data infrastructure and technology including hardware, software, algorithms and modelling. It endeavours to provide an international forum for rapid publication of developments in the field – both in technology and applications. The first issue was published in April 2007 and since then the journal is published bi-annually (April and October). However, depending on the response and interest, frequency of publication may be increased.

The international Advisory Board comprises of very renowned and experienced international personalities. The Editorial Board comprises experts in the field of Geomatics from India and abroad.

Make a Submission

Information

[For Readers](#)

[For Authors](#)

[For Librarians](#)

Platform & workflow by
OJS / PKP

Step 3- If you are first time user of this website the please click or tap on “[Register](#)” link. If already registered then click or tap on “Login” link.

The screenshot displays the 'Submissions' page of the Journal of Geomatics website. The browser's address bar shows the URL: https://onlinejog.org/index.php/journal_of_geomatics/about/submissions. The website's header includes the 'Journal of Geomatics' logo and navigation links: Home, ISG Home, About, Contact, and Search. A secondary navigation bar contains links for Journal, Announcements, Register, Login, Submissions, Current Issue, Archives, Search, and About. The main content area features a breadcrumb trail 'Home / Submissions' and a 'Submissions' heading. A grey box with the text 'Login or Register to make a submission.' is highlighted with a red circle. To the right of this box is a 'Make a Submission' button. Below the box is a 'Submission Preparation Checklist' with five items, each marked with a green checkmark. On the right side of the page, there is an 'Information' section with links for 'For Readers', 'For Authors', and 'For Librarians'. The 'Author Guidelines' section is partially visible at the bottom.

Home / Submissions

Submissions

[Login](#) or [Register](#) to make a submission.

[Make a Submission](#)

Information

[For Readers](#)
[For Authors](#)
[For Librarians](#)

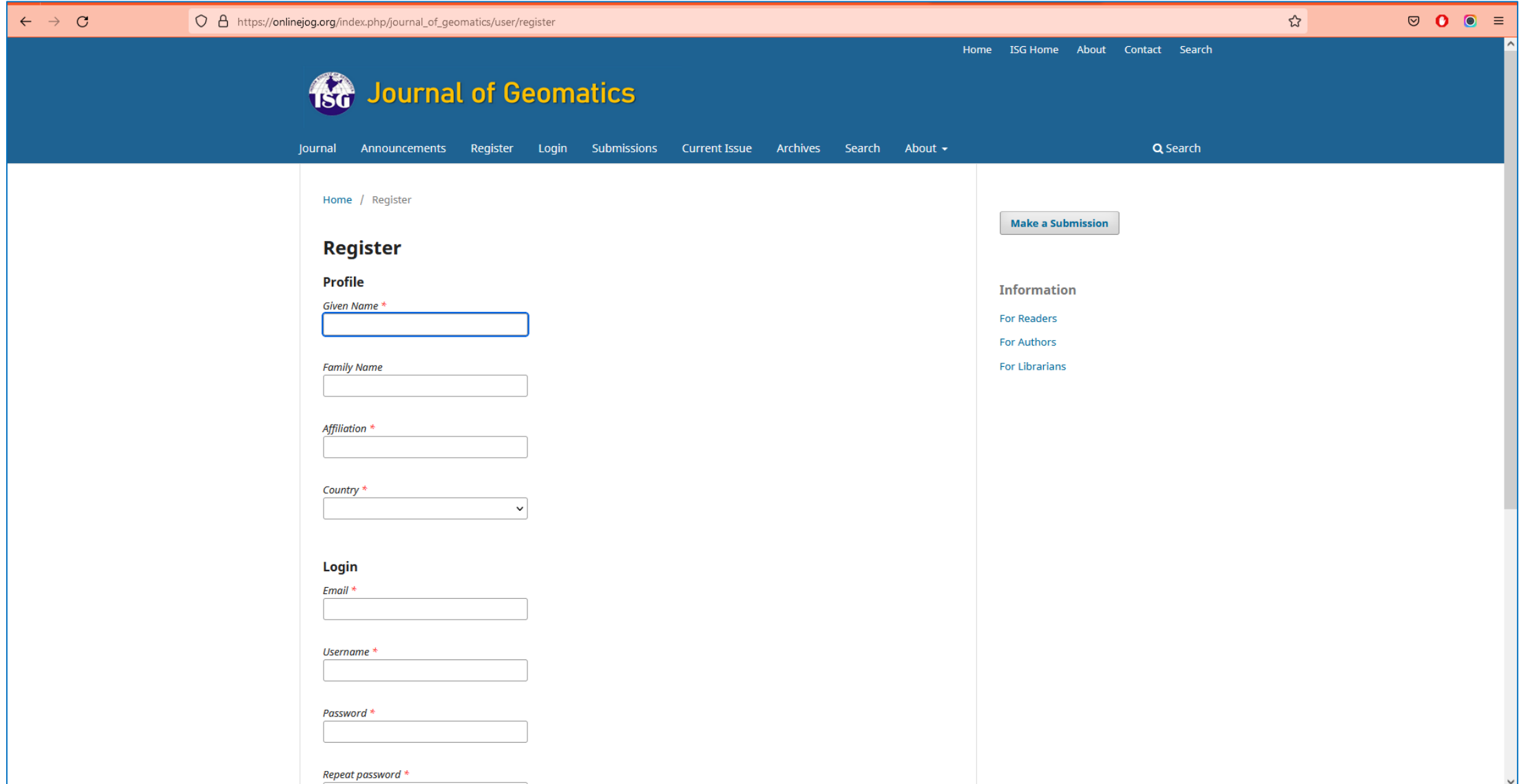
Submission Preparation Checklist

As part of the submission process, authors are required to check off their submission's compliance with all of the following items, and submissions may be returned to authors that do not adhere to these guidelines.

- ✓ The submission has not been previously published, nor is it before another journal for consideration (or an explanation has been provided in Comments to the Editor).
- ✓ The submission file is in OpenOffice, Microsoft Word, or RTF document file format.
- ✓ Where available, URLs for the references have been provided.
- ✓ The text is single-spaced; uses a 12-point font; employs italics, rather than underlining (except with URL addresses); and all illustrations, figures, and tables are placed within the text at the appropriate points, rather than at the end.
- ✓ The text adheres to the stylistic and bibliographic requirements outlined in the Author Guidelines.

Author Guidelines

Step 4- Registration web page will open in your Browser as shown below. Please fill all the required fields and register in the website.



The screenshot shows a web browser window with the URL https://onlinejog.org/index.php/journal_of_geomatics/user/register. The page features a dark blue header with the "Journal of Geomatics" logo and navigation links. The main content area is white and contains a registration form with sections for Profile, Login, and Information. The form includes input fields for Given Name, Family Name, Affiliation, Country, Email, Username, Password, and Repeat password, all marked as required with red asterisks. A "Make a Submission" button is located on the right side of the page.

Home / Register

Register

Profile

Given Name *

Family Name

Affiliation *

Country *

Login

Email *

Username *

Password *

Repeat password *

Make a Submission

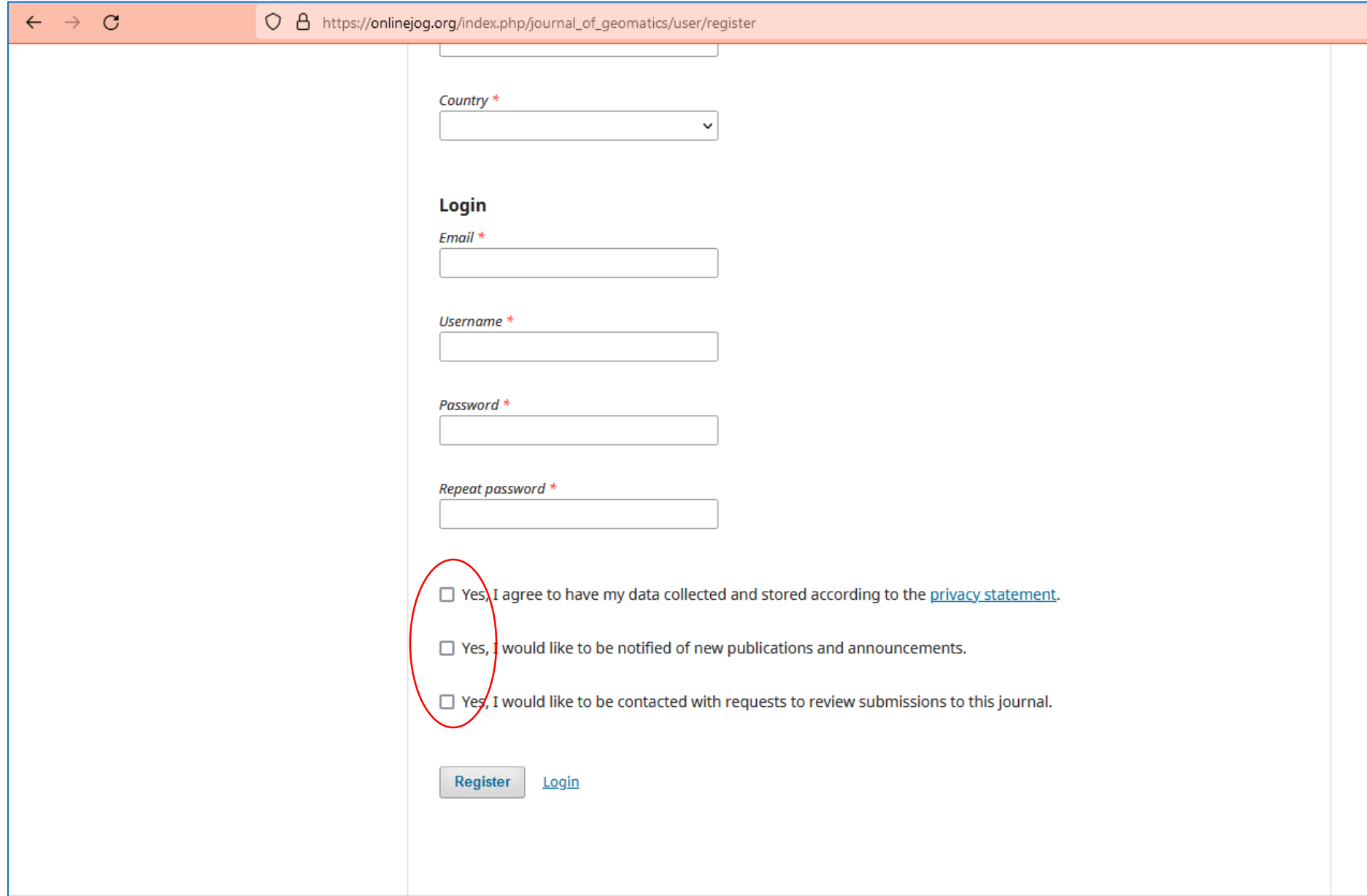
Information

[For Readers](#)

[For Authors](#)

[For Librarians](#)

Step 5- During the registration you need to select any one or all choices given in the registration page.



← → ↻ https://onlinejog.org/index.php/journal_of_geomatics/user/register

*Country **

Login

*Email **

*Username **

*Password **

*Repeat password **

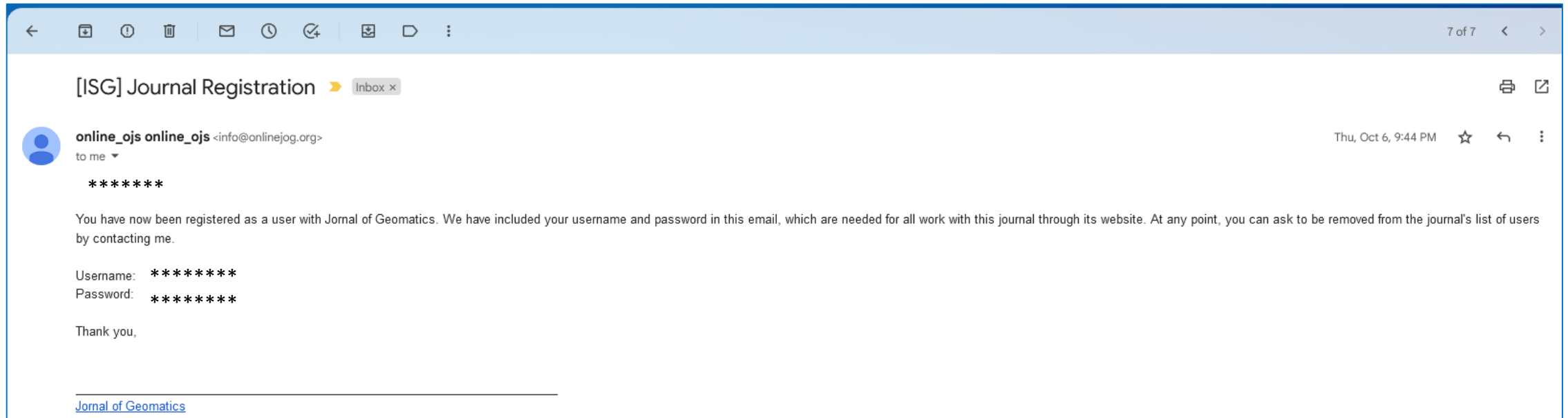
☐ Yes, I agree to have my data collected and stored according to the [privacy statement](#).

☐ Yes, I would like to be notified of new publications and announcements.

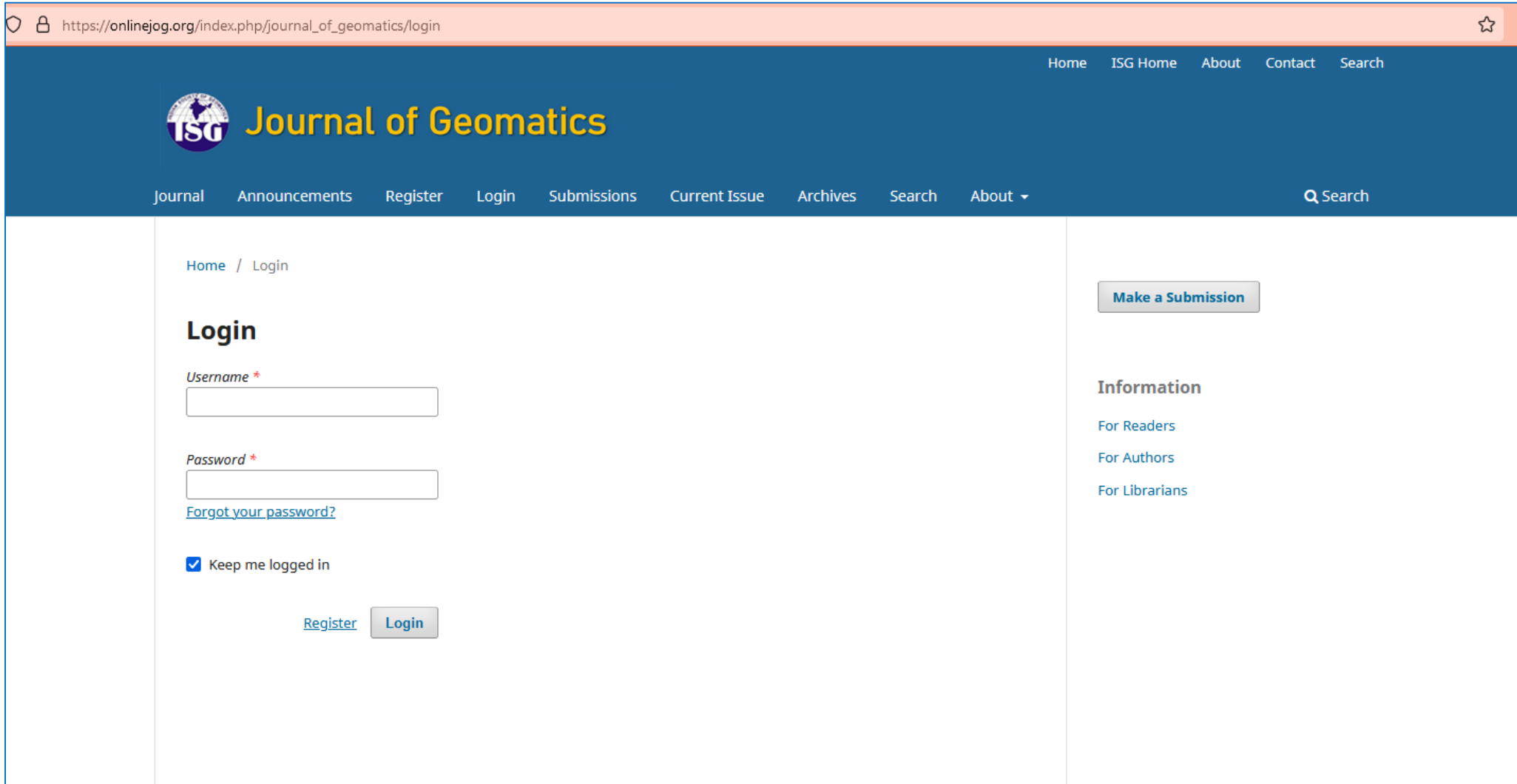
☐ Yes, I would like to be contacted with requests to review submissions to this journal.

[Login](#)

Step 6- On Successful registration you will get following email message in you email Inbox. Please keep your login credentials in safe place.



Step 7- Please login to your account in the website using your login credentials.



The screenshot shows the login page of the Journal of Geomatics website. The browser address bar displays the URL https://onlinejog.org/index.php/journal_of_geomatics/login. The page features a blue header with the journal's logo and name. Below the header is a navigation menu with links to Home, ISG Home, About, Contact, and Search. A secondary navigation bar contains links to Journal, Announcements, Register, Login, Submissions, Current Issue, Archives, Search, and About. The main content area is divided into two columns. The left column contains the login form, which includes a breadcrumb trail (Home / Login), a title (Login), input fields for Username and Password, a link for forgot password, a checkbox for 'Keep me logged in', and buttons for Register and Login. The right column contains a 'Make a Submission' button and an 'Information' section with links for Readers, Authors, and Librarians.

Home / Login

Login

Username *

Password *

[Forgot your password?](#)

☒ Keep me logged in

[Register](#)

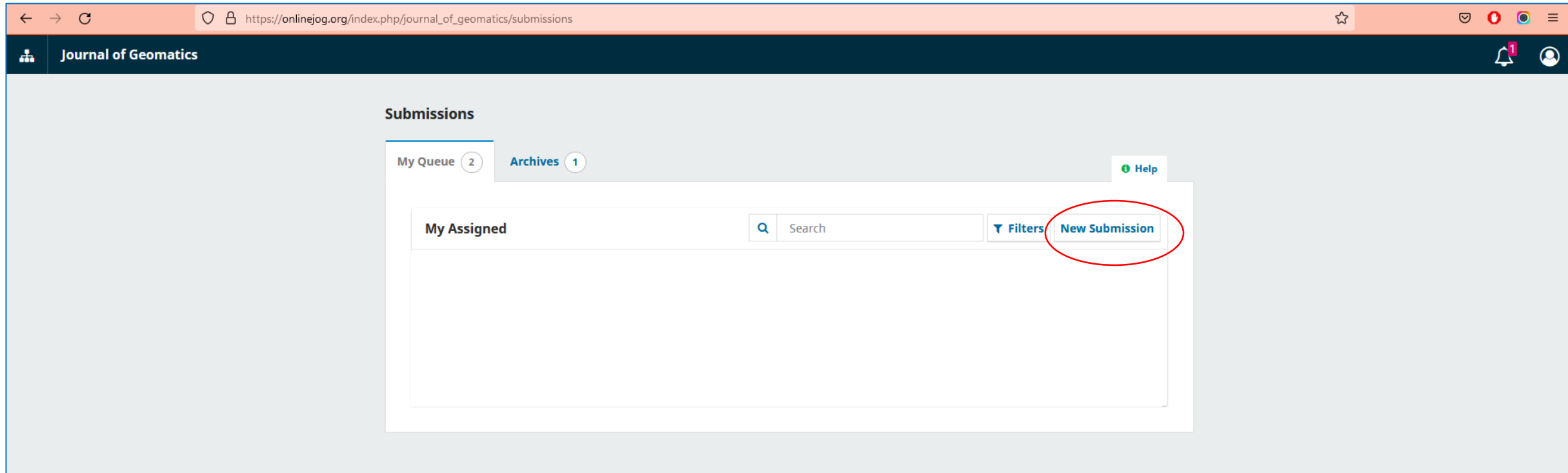
Information

[For Readers](#)

[For Authors](#)

[For Librarians](#)

Step 8- On successful login you will see following welcome window in the website . To submit new Manuscript to the journal, please click or tap on “ [New Submission](#)” link.



Step 9- To submit article to Journal of Geomatics, you needs to complete five (05) steps as shown below. Please read the submission requirements and follow the Instructions.

The screenshot shows a web browser window with the URL https://onlinejog.org/index.php/journal_of_geomatics/submission/wizard. The page header includes the "Journal of Geomatics" logo and a "Back to Submissions" link. The main content area is titled "Submit an Article" and features a progress bar with five steps: 1. Start, 2. Upload Submission, 3. Enter Metadata, 4. Confirmation, and 5. Next Steps. The current step is "2. Upload Submission".

Section Policy
Section default policy

Submission Requirements
You must read and acknowledge that you've completed the requirements below before proceeding.

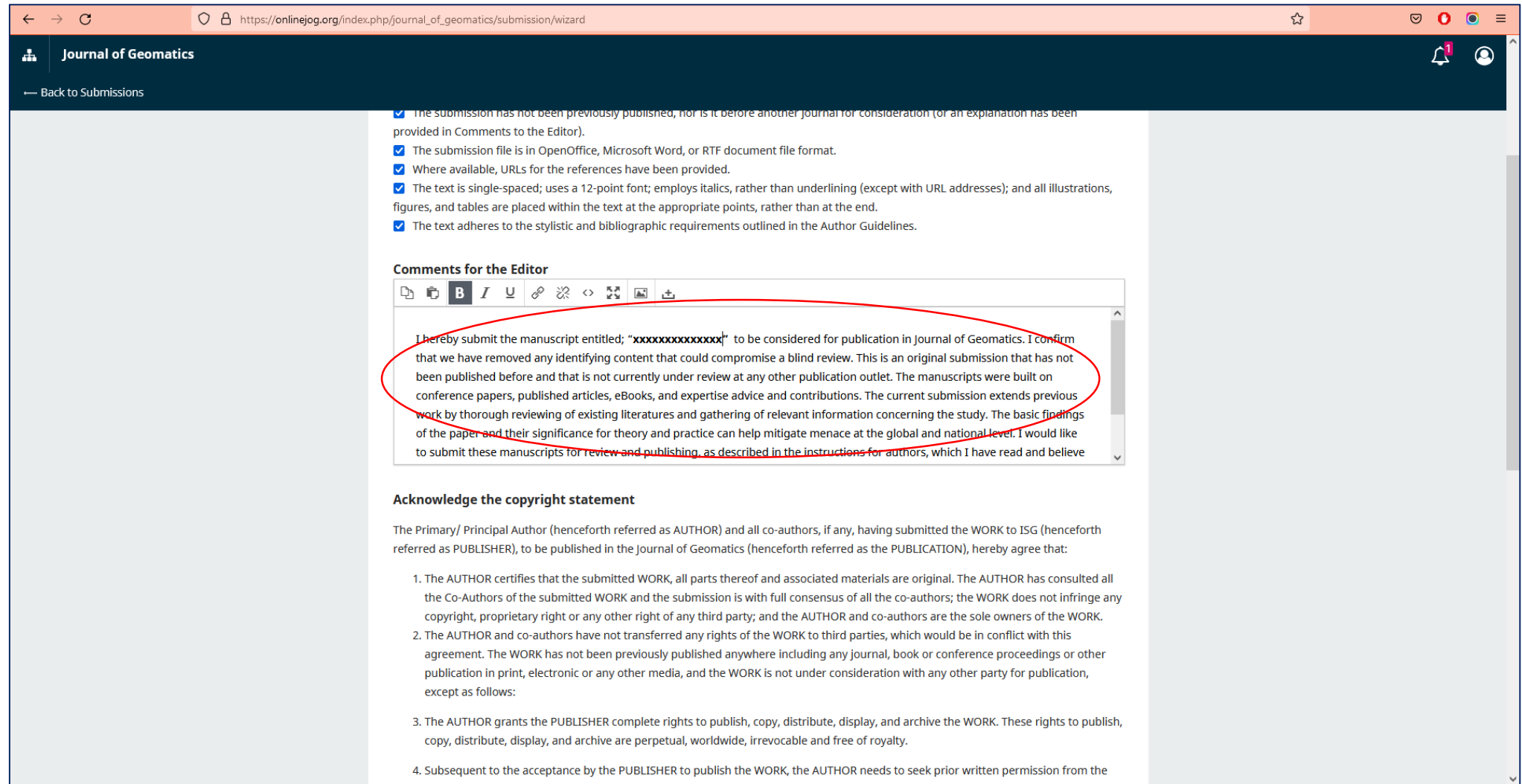
- ☐ The submission has not been previously published, nor is it before another journal for consideration (or an explanation has been provided in Comments to the Editor).
- ☐ The submission file is in OpenOffice, Microsoft Word, or RTF document file format.
- ☐ Where available, URLs for the references have been provided.
- ☐ The text is single-spaced; uses a 12-point font; employs italics, rather than underlining (except with URL addresses); and all illustrations, figures, and tables are placed within the text at the appropriate points, rather than at the end.
- ☐ The text adheres to the stylistic and bibliographic requirements outlined in the Author Guidelines.

Comments for the Editor

A rich text editor toolbar is visible, containing icons for undo, redo, bold, italic, underline, link, unlink, source code, list, image, and table. Below the toolbar is a large text area for comments.

Acknowledge the copyright statement
The Primary/ Principal Author (henceforth referred as AUTHOR) and all co-authors, if any, having submitted the WORK to ISG (henceforth

Step 10- Please write your covering letter/ comments to the editor as shown below.



Journal of Geomatics

Back to Submissions

- ☒ The submission has not been previously published, nor is it before another journal for consideration (or an explanation has been provided in Comments to the Editor).
- ☒ The submission file is in OpenOffice, Microsoft Word, or RTF document file format.
- ☒ Where available, URLs for the references have been provided.
- ☒ The text is single-spaced; uses a 12-point font; employs italics, rather than underlining (except with URL addresses); and all illustrations, figures, and tables are placed within the text at the appropriate points, rather than at the end.
- ☒ The text adheres to the stylistic and bibliographic requirements outlined in the Author Guidelines.

Comments for the Editor

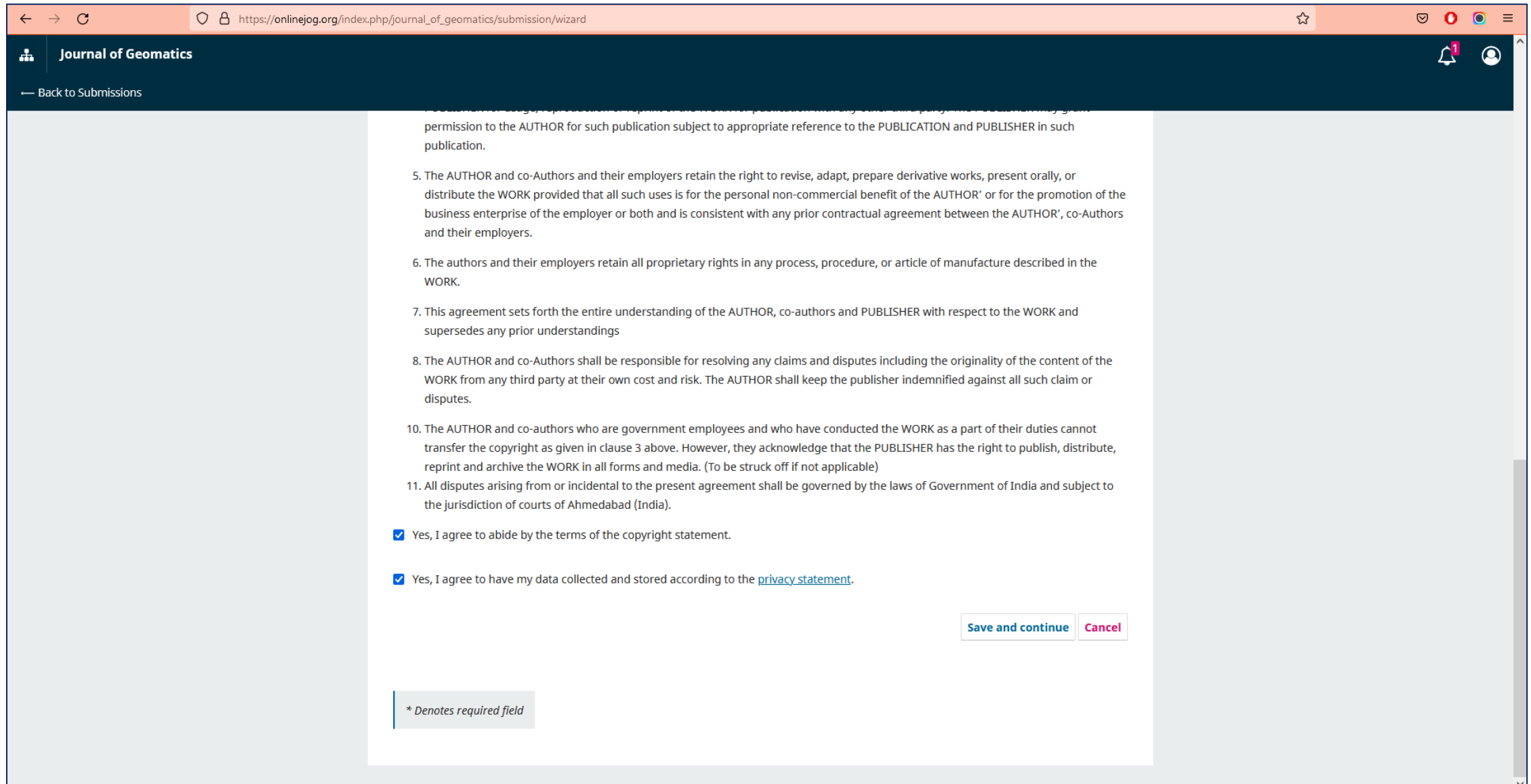
I hereby submit the manuscript entitled; "xxxxxxxxxxxxx" to be considered for publication in Journal of Geomatics. I confirm that we have removed any identifying content that could compromise a blind review. This is an original submission that has not been published before and that is not currently under review at any other publication outlet. The manuscripts were built on conference papers, published articles, eBooks, and expertise advice and contributions. The current submission extends previous work by thorough reviewing of existing literatures and gathering of relevant information concerning the study. The basic findings of the paper and their significance for theory and practice can help mitigate menace at the global and national level. I would like to submit these manuscripts for review and publishing, as described in the instructions for authors, which I have read and believe

Acknowledge the copyright statement

The Primary/ Principal Author (henceforth referred as AUTHOR) and all co-authors, if any, having submitted the WORK to ISG (henceforth referred as PUBLISHER), to be published in the Journal of Geomatics (henceforth referred as the PUBLICATION), hereby agree that:

1. The AUTHOR certifies that the submitted WORK, all parts thereof and associated materials are original. The AUTHOR has consulted all the Co-Authors of the submitted WORK and the submission is with full consensus of all the co-authors; the WORK does not infringe any copyright, proprietary right or any other right of any third party; and the AUTHOR and co-authors are the sole owners of the WORK.
2. The AUTHOR and co-authors have not transferred any rights of the WORK to third parties, which would be in conflict with this agreement. The WORK has not been previously published anywhere including any journal, book or conference proceedings or other publication in print, electronic or any other media, and the WORK is not under consideration with any other party for publication, except as follows:
3. The AUTHOR grants the PUBLISHER complete rights to publish, copy, distribute, display, and archive the WORK. These rights to publish, copy, distribute, display, and archive are perpetual, worldwide, irrevocable and free of royalty.
4. Subsequent to the acceptance by the PUBLISHER to publish the WORK, the AUTHOR needs to seek prior written permission from the

Step 11- Please agree to the terms and condition in Step-1. Save and Continue .



The screenshot shows a web browser window with the URL https://onlinejog.org/index.php/journal_of_geomatics/submission/wizard. The page header includes the "Journal of Geomatics" logo and a "Back to Submissions" link. The main content area displays a list of terms and conditions for publication. The terms are numbered 5 through 11. Below the terms, there are two checkboxes, both of which are checked. At the bottom right, there are two buttons: "Save and continue" and "Cancel". At the bottom left, there is a note: "* Denotes required field".

permission to the AUTHOR for such publication subject to appropriate reference to the PUBLICATION and PUBLISHER in such publication.

5. The AUTHOR and co-Authors and their employers retain the right to revise, adapt, prepare derivative works, present orally, or distribute the WORK provided that all such uses is for the personal non-commercial benefit of the AUTHOR' or for the promotion of the business enterprise of the employer or both and is consistent with any prior contractual agreement between the AUTHOR', co-Authors and their employers.
6. The authors and their employers retain all proprietary rights in any process, procedure, or article of manufacture described in the WORK.
7. This agreement sets forth the entire understanding of the AUTHOR, co-authors and PUBLISHER with respect to the WORK and supersedes any prior understandings
8. The AUTHOR and co-Authors shall be responsible for resolving any claims and disputes including the originality of the content of the WORK from any third party at their own cost and risk. The AUTHOR shall keep the publisher indemnified against all such claim or disputes.
10. The AUTHOR and co-authors who are government employees and who have conducted the WORK as a part of their duties cannot transfer the copyright as given in clause 3 above. However, they acknowledge that the PUBLISHER has the right to publish, distribute, reprint and archive the WORK in all forms and media. (To be struck off if not applicable)
11. All disputes arising from or incidental to the present agreement shall be governed by the laws of Government of India and subject to the jurisdiction of courts of Ahmedabad (India).

☒ Yes, I agree to abide by the terms of the copyright statement.

☒ Yes, I agree to have my data collected and stored according to the [privacy statement](#).

* Denotes required field

Step 12- In next step, please upload original file of your article in MS .doc, docx or open office file format . Please also indicate the type of your upload in the same page (main content i.e. article text or other).

Journal of Geomatics

Back to Submissions

Submit an Article

1. Start 2. Upload Submission 3. Enter Metadata 4. Confirmation 5. Next Steps

Files

Add File

Manuscript_Sediment+Yield_November.docx

Edit Remove

What kind of file is this? ☒ Article Text ☐ Other

Save and continue Cancel

Step 13- Once file is successfully uploaded, then please click or tap on “ **Save and Continue**”. Please Note- do not type author’s name and affiliation in main article page.

The screenshot displays the 'Submit an Article' wizard for the Journal of Geomatics. The browser address bar shows the URL: https://onlinejog.org/index.php/journal_of_geomatics/submission/wizard/2?submissionId=10#step-2. The page header includes the journal logo and a 'Back to Submissions' link. The wizard progress bar indicates the current step is '2. Upload Submission'. The 'Files' section contains a text area for uploading files, with an 'Add File' button and a link to 'Upload File'. Below the text area are 'Save and continue' and 'Cancel' buttons. A second, smaller screenshot is overlaid on the bottom right, showing the same wizard but with the file 'Manuscript_Sediment+Yield_November.docx' already uploaded. This second view includes additional buttons: 'Article Text', 'Edit', and 'Remove' next to the file name, and 'Save and continue' and 'Cancel' at the bottom.

Step 14- In next step please enter Metadata of your article such as Title, subtitle, Abstract, List of contributors etc.

Submit an Article

1. Start

2. Upload Submission

3. Enter Metadata

4. Confirmation

5. Next Steps











Prefix

Title *

Examples: A, The

Subtitle

Abstract *

**B***I*U x^2 x_2 

List of Contributors

Add Contributor

Name	E-mail	Role	Primary Contact	In Browse Lists
▶ Harish K	harish@iirs.gov.in	Author	<input checked="" type="checkbox"/>	<input checked="" type="checkbox"/>

Additional Refinements
Keywords *
Add additional information for your submission. Press 'enter' after each term.

Step 15- You can add co-author (s) by click or tap on “ [Add contributor](#)” button as shown below.

List of Contributors

Add Contributor

Name	E-mail	Role	Primary Contact	In Browse Lists
▶ Harish K	harish@iirs.gov.in	Author	<input checked="" type="checkbox"/>	<input checked="" type="checkbox"/>

Additional Refinements

Keywords *

Add additional information for your submission. Press 'enter' after each term.

Supporting Agencies

Add additional information for your submission. Press 'enter' after each term.

References

Save and continue

Cancel

Step 16- Add co-author (s) by using new window as shown below .

The screenshot shows a web browser window with the URL https://onlinejog.org/index.php/journal_of_geomatics/submission/wizard/2?submissionId=10#step-2. The page is titled "Journal of Geomatics" and has a "Back to Submissions" link. The main content area is titled "Submit and" and shows a progress bar with "1. Start" selected. The form is titled "Add Contributor" and contains the following fields:

- Name**: Two text input fields. The first is labeled "Given Name *" and the second is labeled "Family Name". A red error message "This field is required." is displayed below the first field.
- How do you prefer to be addressed? Salutations, middle names and suffixes can be added here if you would like.**: A text input field labeled "Preferred Public Name".
- Contact**: A text input field labeled "Email *".
- Country**: A dropdown menu labeled "Country *".
- User Details**: Two text input fields labeled "Homepage URL" and "ORCID iD".
- Affiliation**: A text input field.
- Rich Text Editor**: A toolbar with icons for bold, italic, underline, list, link, unlink, code, image, and a plus sign, followed by a large text area.

Step 17- You can change the order of the contributor by dragging the record up or down as per your choice.

Journal of Geomatics

Back to Submissions

Abstract *

List of Contributors [Order](#) [Add Contributor](#)

Name	E-mail	Role	Primary Contact	In Browse Lists
Harish K	harish@iirs.gov.in	Author	<input checked="" type="checkbox"/>	<input checked="" type="checkbox"/>
Kamal	kamal@iirs.gov.in	Author	<input type="checkbox"/>	<input checked="" type="checkbox"/>

[Done](#) [Cancel ordering](#)

Additional Refinements

Keywords *

Add additional information for your submission. Press 'enter' after each term.

Supporting Agencies

Add additional information for your submission. Press 'enter' after each term.

Drag to change the order

Step 18- Please add few keywords related your article and type or copy/paste your references in the text box provided in the web page.

Journal of Geomatics

Back to Submissions

in Environmental Science (Kwame Nkrumah University of Science and Technology, KNUST, Kumasi, Ghana) and a Bachelor of Science (Hons, First Class) degree in Geomatic Engineering (University of Mines and Technology, UMaT, Tarkwa, Ghana). His research interest includes: Principal hazard management of the extractive industry occupational health and safety of the extractive industry learning from unwanted events, occupational health and safety of small scale and medium enterprises, behavioral science, safety engineering, fire safety engineering, environmental engineering, remote sensing, meteorology and Geographic Information System. His postal address is Department of Environmental and Safety Engineering, University of Mines and Technology, P. O. Box 237, Tarkwa, Ghana. Email address

List of Contributors

Order

Add Contributor

Name	E-mail	Role	Primary Contact	In Browse Lists
Harish K	harish@iirs.gov.in	Author	<input checked="" type="checkbox"/>	<input checked="" type="checkbox"/>
Kamal	kamal@iirs.gov.in	Author		<input checked="" type="checkbox"/>

Done

Cancel ordering

Additional Refinements

Keywords *

Add additional information for your submission. Press 'enter' after each term.

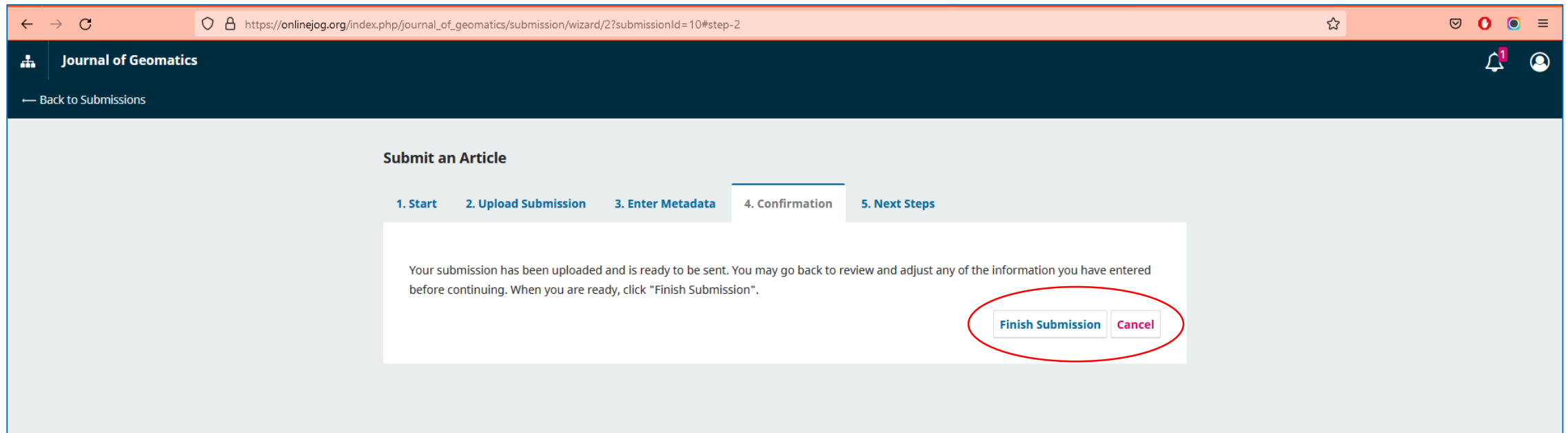
Satellite x Space x |

Supporting Agencies

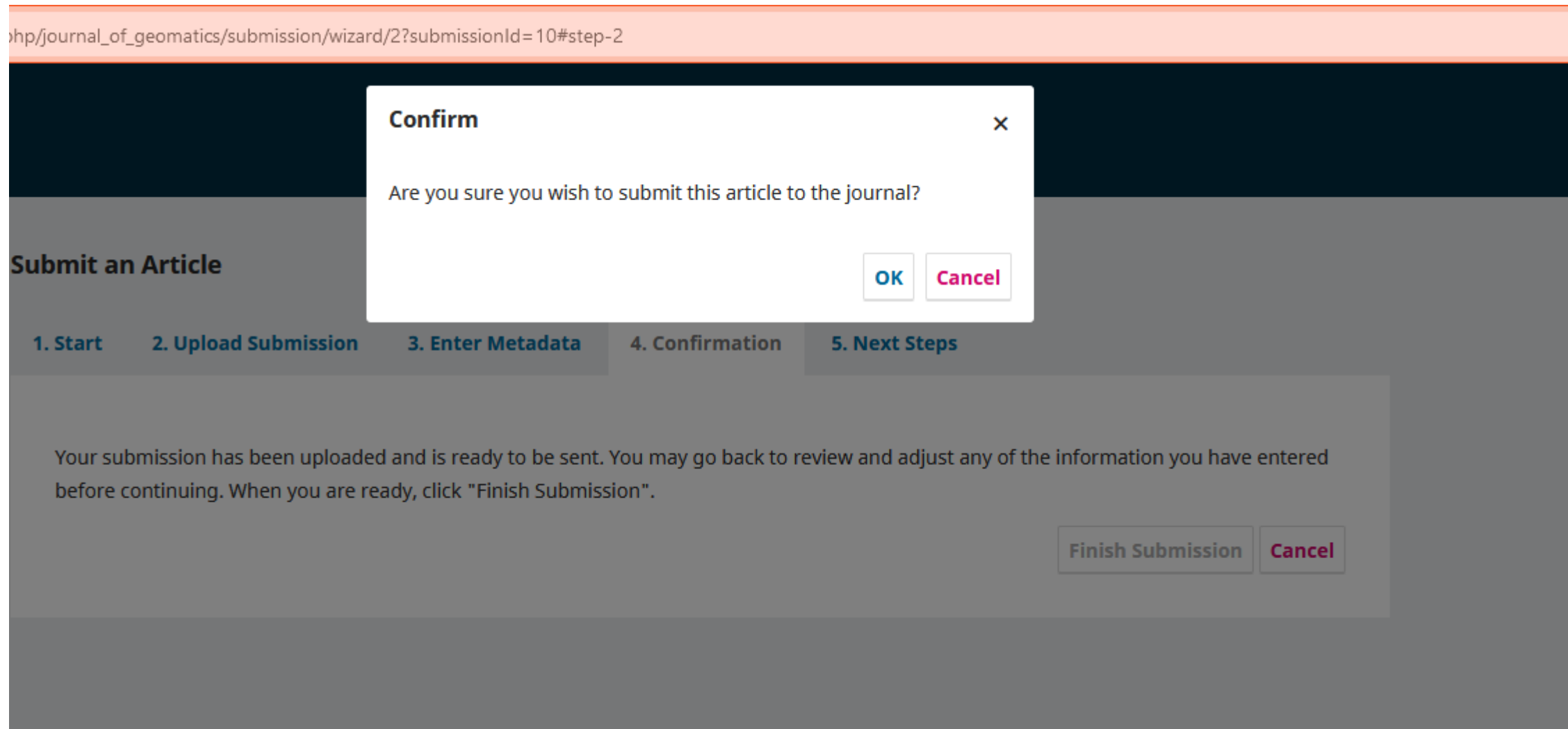
Add additional information for your submission. Press 'enter' after each term.

References

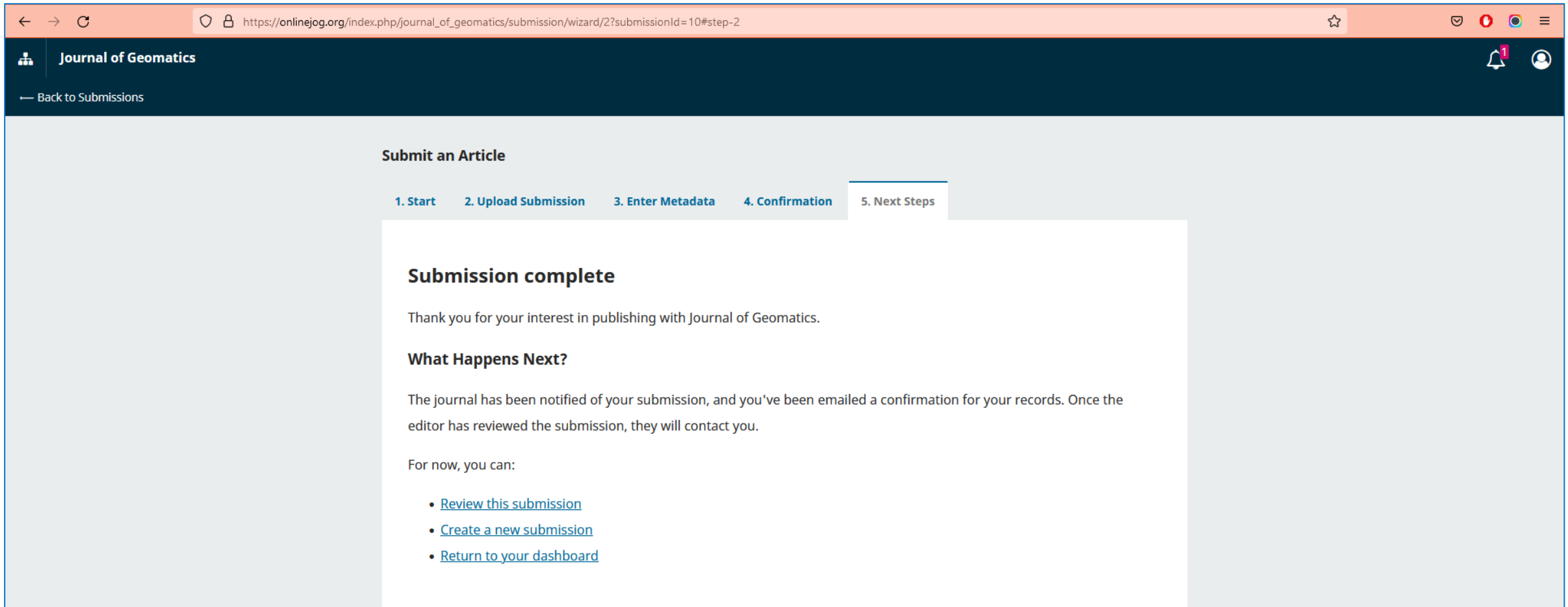
Step 19- Now you are ready to submit your article to the journal by click or tap the “Finish Submission” button.



Step 19- On click or tap the “[Finish Submission](#)” button following confirmation window will appear. Please click or tap of “ OK” button to confirm your submission.



Step 20- On Following window will appear on successful submission of your article to the journal. You are advised to keep on checking your account dashboard in JOG website on regular basis.



The screenshot shows a web browser window with the URL https://onlinejog.org/index.php/journal_of_geomatics/submission/wizard/2?submissionId=10#step-2. The page header includes the "Journal of Geomatics" logo and a "Back to Submissions" link. The main content area is titled "Submit an Article" and features a progress bar with five steps: 1. Start, 2. Upload Submission, 3. Enter Metadata, 4. Confirmation, and 5. Next Steps. The "Next Steps" step is currently active. The page displays a "Submission complete" message, thanking the user for their interest in publishing with the Journal of Geomatics. It also includes a section titled "What Happens Next?" which states that the journal has been notified of the submission and a confirmation email has been sent. The user is advised to check their dashboard regularly. A list of links is provided for the user to review the submission, create a new submission, or return to their dashboard.

Submit an Article

1. Start 2. Upload Submission 3. Enter Metadata 4. Confirmation 5. Next Steps

Submission complete

Thank you for your interest in publishing with Journal of Geomatics.

What Happens Next?

The journal has been notified of your submission, and you've been emailed a confirmation for your records. Once the editor has reviewed the submission, they will contact you.

For now, you can:

- [Review this submission](#)
- [Create a new submission](#)
- [Return to your dashboard](#)